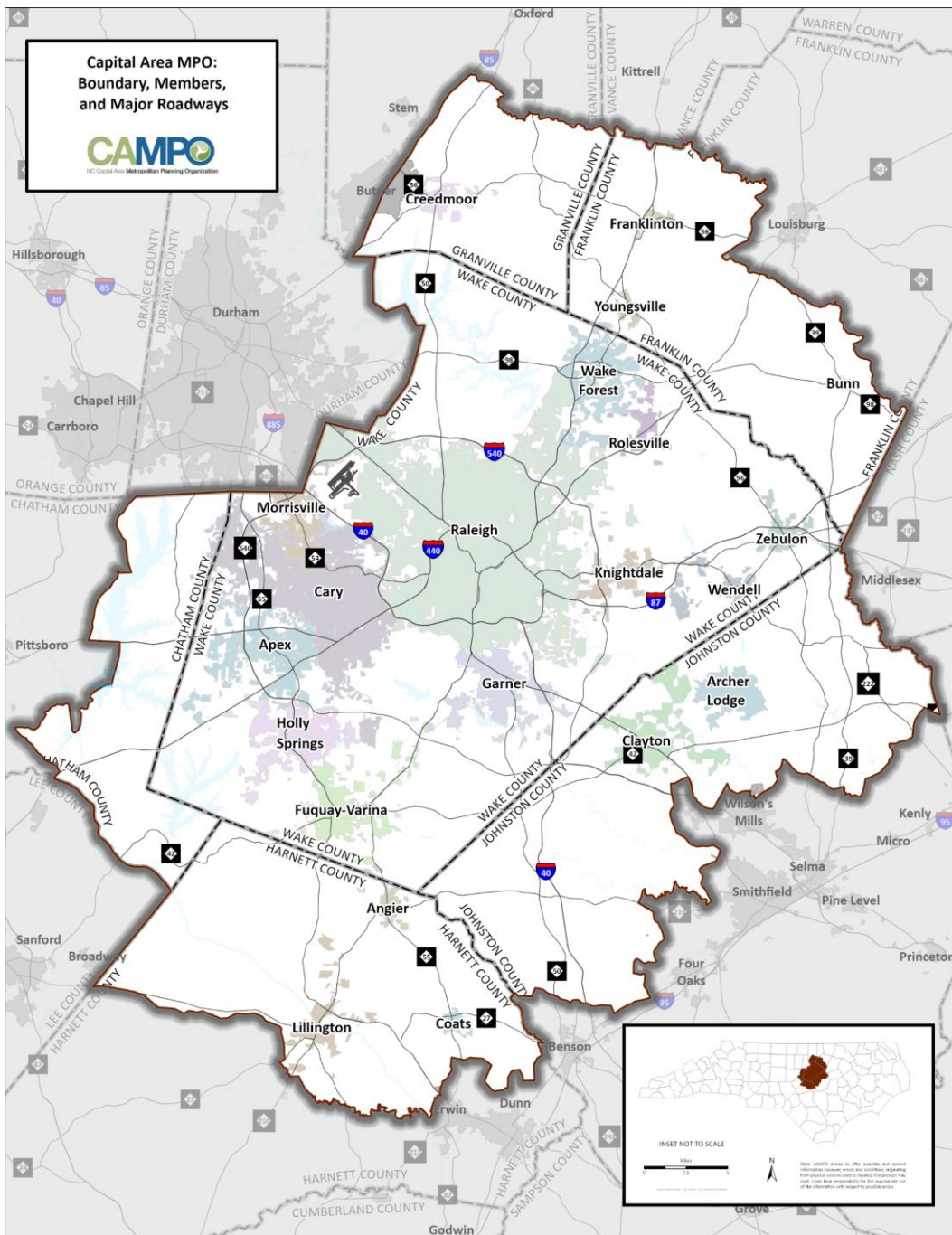


CAMPO
HQ Capital Area Metropolitan Planning Organization



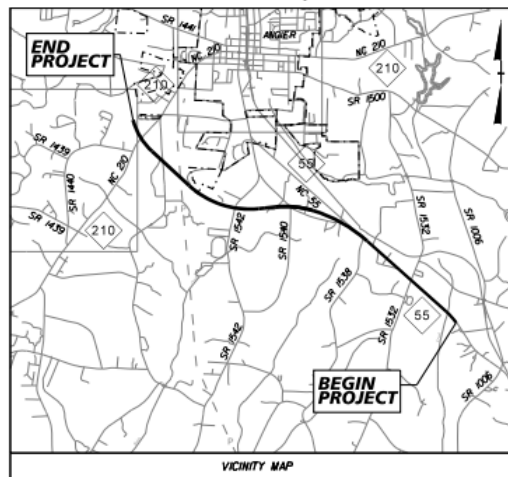
NC Capital Area Metropolitan Planning Organization



NCDOT Division 6 Harnett County Project Report September 2025



See Sheet 1A For Index of Sheets
See Sheet 1B For Conventional Plan Sheet Symbols

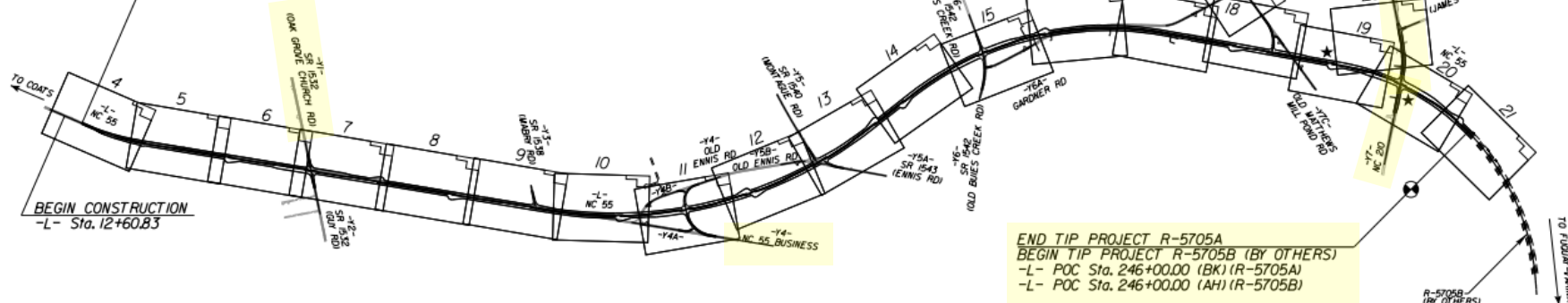
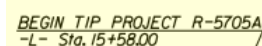


LOCATION: NC 55 FROM JUST SOUTH OF SR 1532 (OAK GROVE CHURCH ROAD) TO NC 210
TYPE OF WORK: DRAINAGE, GRADING, PAVING, SIGNING, SIGNALS, AND CULVERTS

STATE	STATE PROPERTY REFERENCE NO.	ENTRY NO.	STATUS
N.C.	R-5705A	1	
STATE PROJ.NO.	F.A.PROJ.NO.	DESCRIPTION	
46377.1.2		P.E.	
46377.2.1		RIGHT-OF-WAY	
46377.2.5		UTILITIES	
46377.3.1		CONSTRUCTION	

Work Begin: 12/2023
Est. Completion: 04/2028
Rev. Completion: N/A
Contractor: Barnhill
NCDOT Contact: Donavon Hunt
Contract: \$48,441,331

Majority of project is on new alignment.



END TIP PROJECT R-5705A
BEGIN TIP PROJECT R-5705B (BY OTHERS)
-L- POC Sta. 246+00.00 (BK) (R-5705A)
-L- POC Sta. 246+00.00 (AH) (R-5705B)

NTS

** DESIGN SPEED = 50 MPH FROM -L- STA. 15+58.00 TO STA. 112+18.00 (EXISTING NC 55)
60 MPH FROM -L- STA. 112+18.00 TO STA. 246+00.00 (NEW LOCATION)

★ TRAFFIC SIGNAL
THIS IS A PARTIAL CONTROLLED-ACCESS PROJECT WITH ACCESS BEING LIMITED TO POINTS SHOWN ON THE PLANS

DOCUMENT NOT CONSIDERED FINAL
UNLESS ALL SIGNATURES COMPLETE



DESIGN DATA

AADT 2023 = 16,400

AADT 2045 =	27,100
-------------	--------

$$K =$$

D =

$$T = 4\%^*$$
$$V = 50/60 \text{ M}$$

* (TTST 1% + DUAL 3%)

FUNCTIONAL

CLASSIFICATION:

MINOR ARTERIAL

PROJECT LENGTH

LENGTH ROADWAY TIP PROJECT R-5705A = 4.364 MILES

TOTAL LENGTH ROADWAY TIP PROJECT R-5705A = 4.364 MILES

PLANS PREPARED FOR
THE NCDOT BY:

2019 STANDARD SPECIFICATIONS

RIGHT OF WAY DATE:

LETTING DATE:

SEPTEMBER 19, 2021

Kimley»Horn

JEFFREY W. MOORE, P.E.
PROJECT ENGINEER

EVERETT J. LOVING, P.E.
PROJECT DESIGN ENGINEER

DAVID WEBB, P.E.
SENIOR PROJECT MANAGER

HYDRAULICS ENGINEER



SIGNATURE: _____
ROADWAY DESIGN ENGINEER



CONSTRUCTION PROGRESS

33%

07/15/2025

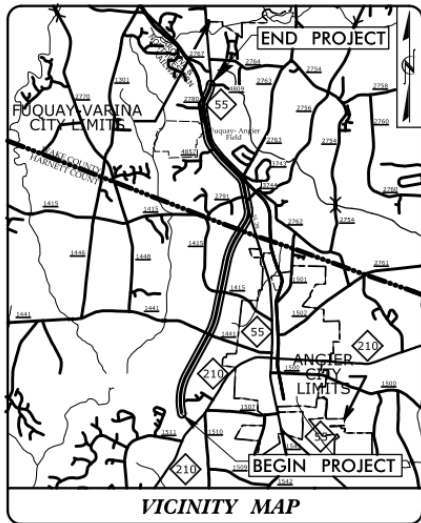
STATE OF NORTH CAROLINA DIVISION OF HIGHWAYS

HARNETT & WAKE COUNTIES

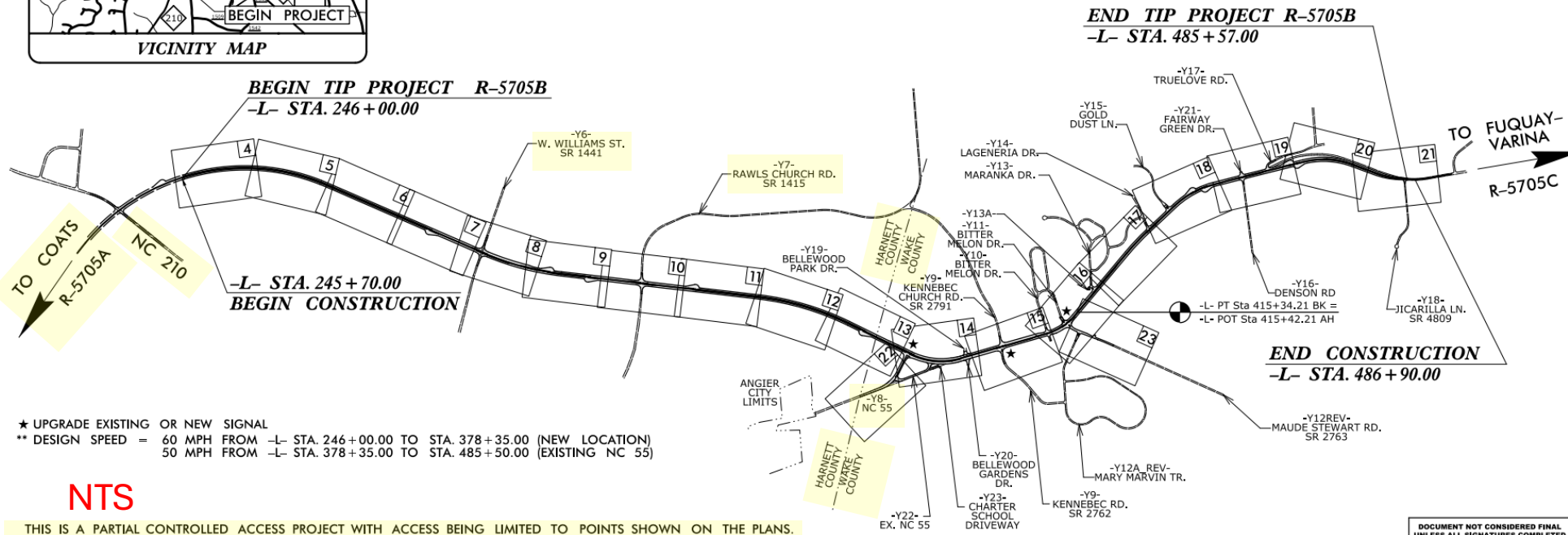
LOCATION: NC 55 FROM NC 210 TO SR 4809 (JICARILLA LANE)

TYPE OF WORK: PAVING, GRADING, DRAINAGE, SIGNALS & CULVERT

STATE	STATE PROJECT REFERENCE NO.	SHEET NO.	TOTAL SHEETS
N.C.	R-5705B	1	
STATE PROJ. NO.	F.A. PROJ. NO.	DESCRIPTION	
46377.1.3		PE	
46377.2.2		ROW	
46377.2.6		UTILITIES	
46377.3.2		CONST.	



VICINITY MAP



Project Details:

Work Begin: 03/2023

Est. Completion: 05/2027

Rev. Completion: 10/2027

Contractor: Highland Paving

NCDOT Contact: Donavon Hunt

Contract: \$61,497,777

Project Comments:

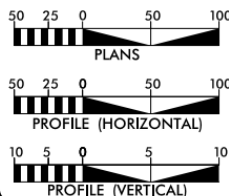
Harnett County portion of project is located on new alignment.

CONSTRUCTION
PROGRESS

44%

07/31/2025

GRAPHIC SCALES



DESIGN DATA

ADT 2022 = 30,200
ADT 2045 = 44,200
K = 9 %
D = 60 %
T = 4 %
**V = 50 & 60 MPH
* TTST = 1% DUAL 3%
FUNC. CLASS = MINOR ARTERIAL
REGIONAL TIER

PROJECT LENGTH

LENGTH ROADWAY PROJECT R-5705B = 4.536 MILES
TOTAL LENGTH PROJECT = 4.536 MILES

Prepared For:
DIVISION OF HIGHWAYS
1000 Birch Ridge Dr., Raleigh NC, 27610



TGS ENGINEERS
706 HILLSBOROUGH ST
SUITE 200
RALEIGH, NC 27603

By: PH (919) 773-8887
CORP. LICENSE NO.: C-0275

2018 STANDARD SPECIFICATIONS
RIGHT OF WAY DATE:
MARCH 3, 2021

LETTING DATE:
OCTOBER 18, 2022

TOMMY REGISTER, P.E.
PROJECT ENGINEER

KIM L. GILLESPIE, PE
NCDOT CONTACT

HYDRAULICS ENGINEER

Developed by: **Randy Phillips**
SEAL 16600
SIGNATURE: 9/1/2023 + 2:44 PM '23

ROADWAY DESIGN ENGINEER

Developed by: **Tommy Register**
SEAL 028392
SIGNATURE: 9/1/2023 + 8:56 AM '23



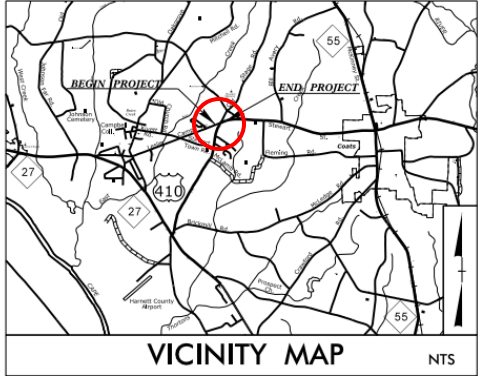
TIP PROJECT: R-5705B

CONTRACT: C204745

TIP PROJECT: W-5706L

CONTRACT: DF00465

See Sheet 1A for Index of Sheets
See Sheet 1B for Conventional Symbols



STATE OF NORTH CAROLINA
DIVISION OF HIGHWAYS

HARNETT COUNTY

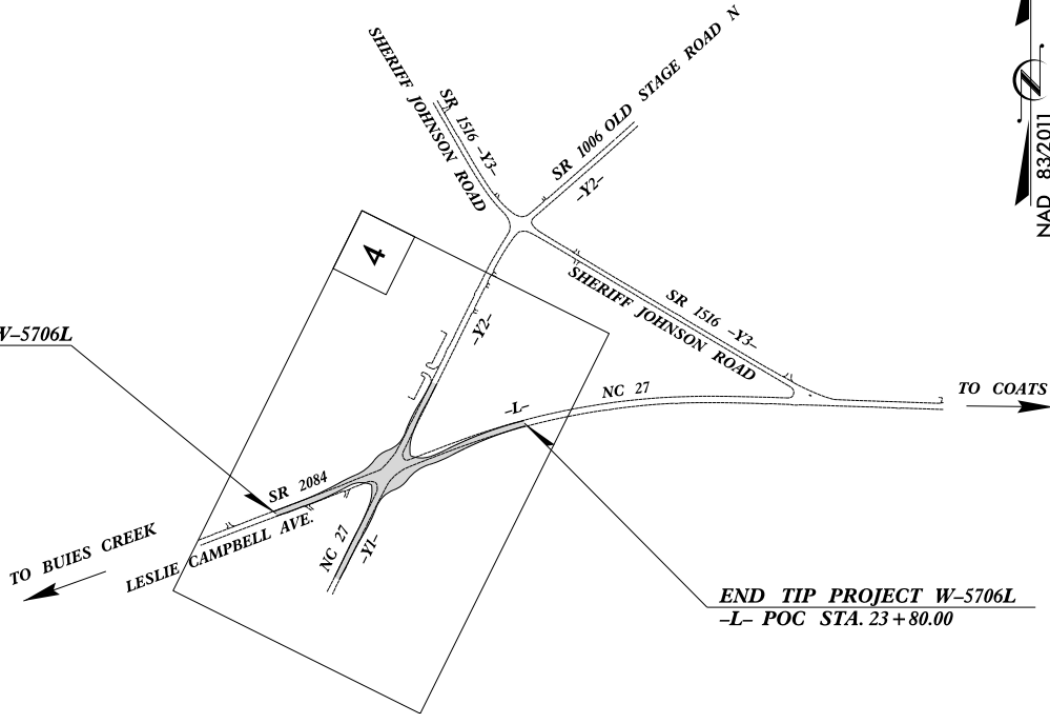
LOCATION: NC 27/SR 1006(OLD STAGE RD.N)/
SR 2084(LESLIE CAMPBELL AVE)

TYPE OF WORK: GRADING, DRAINAGE, & PAVING

STATE	STATE PROJECT REFERENCE NO.	SHEET NO.	TOTAL SHEETS
N.C.	W-5706L	1	
STATE PROJ. NO.	P.A. PROJ. NO.	DESCRIPTION	
44852.1.12	HSIP-0027(019)	PE	
44852.2.12	HSIP-0027(019)	R / W	
44852.2.33	HSIP-0027(019)	UTIL.	
44852.3.12	HSIP-0027(019)	CONSTR.	



BEGIN TIP PROJECT W-5706L
-L- POT STA. 13 + 20.00

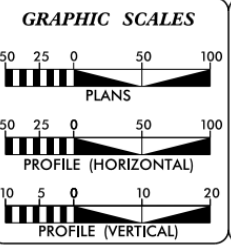


END TIP PROJECT W-5706L
-L- POC STA. 23 + 80.00

NAD 83/2011

NTS

DOCUMENT NOT CONSIDERED FINAL
UNLESS ALL SIGNATURES COMPLETED



DESIGN DATA

ADT 2022 =	5,750
ADT 2040 =	7,400
K =	12 %
D =	55 %
T =	5 % *
V =	50 MPH
* TTST =	2% DUAL 3%
FUNC CLASS =	RURAL
ARTERIAL	
REGIONAL TIER	

PROJECT LENGTH

LENGTH OF ROADWAY TIP PROJECT W-5706L =	0.201 MILES
TOTAL LENGTH OF TIP PROJECT W-5706L =	0.201 MILES

Prepared In The Offices of:

Stantec
SUNGATE DESIGN GROUP, P.A.
704 JAMES FRANKLIN ROAD
RALEIGH, NORTH CAROLINA 27608
TEL: (919) 851-1000 FAX: (919) 851-1004
WWW.STANTEC.COM LICENSE NO. F-0072

for the North Carolina Department of Transportation

2024 STANDARD SPECIFICATIONS	STANTEC CONTACT
RIGHT OF WAY DATE: SEPTEMBER 30, 2021	STEVE SMALLWOOD, PE PROJECT ENGINEER
LETTING DATE: APRIL 3, 2024	NCDOT CONTACT: ALEX HENDERSON

HYDRAULICS ENGINEER

Developed by:
Judson G. Dalton
SIGNATURE: 2/12/2024

ROADWAY DESIGN ENGINEER

Developed by:
Steve Smallwood
SIGNATURE: 2/12/2024



Project Details:

Work Begin: 09/2024

Est. Completion: 12/2025

Rev. Completion: 02/2026

Contractor: Highland Paving

NCDOT Contact: Donavon Hunt

Contract: \$2,708,263

Project Comments:

Project will construct a roundabout.

**CONSTRUCTION
PROGRESS**

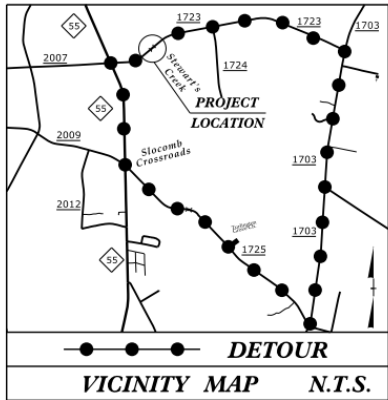
52%

07/07/2025

WBS: BP6.R009

CONTRACT: DF00503

See Sheet 1A For Index of Sheets
See Sheet 1B for Conventional Symbols

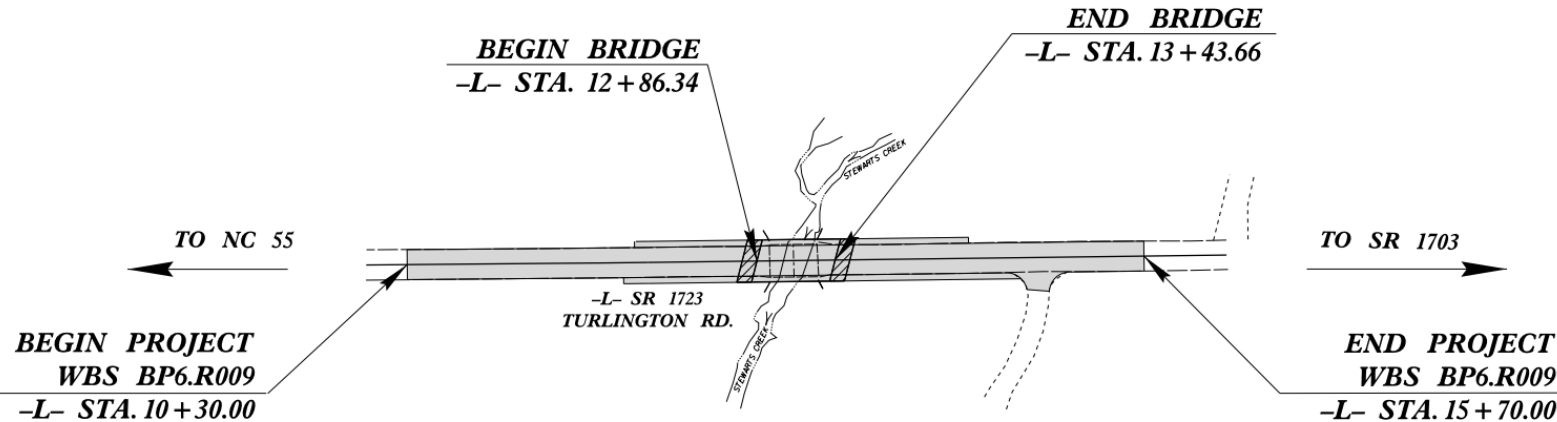


STATE OF NORTH CAROLINA
DIVISION OF HIGHWAYS
HARNETT COUNTY

LOCATION: BRIDGE 420126 OVER STEWART CREEK
ON SR 1723 (TURLINGTON ROAD)

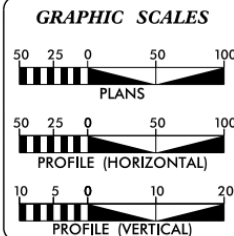
TYPE OF WORK: GRADING, DRAINAGE, PAVING, AND STRUCTURE (BRIDGE)

STATE	STATE PROJECT REFERENCE NO.	SHEET NO.	TOTAL SHEETS
N.C.	BP6.R009	1	
STATE PROJ. NO.	F.A. PROJ. NO.	DESCRIPTION	
BP6.R009.1	N/A	PE	
BP6.R009.2	N/A	RW UTILITY	
BP6.R009.3	N/A	CONSTRUCTION	



NTS

THERE IS NO CONTROL OF ACCESS ON THIS PROJECT.



DESIGN DATA
ADT 2024 = 1,040
ADT 2044 = 1,690

T = 6 %
V = 60 MPH

FUNC CLASS =
LOCAL

PROJECT LENGTH

LENGTH ROADWAY WBS PROJECT BP6.R009 = 0.091 MILES
LENGTH STRUCTURE WBS PROJECT BP6.R009 = 0.011 MILES
TOTAL LENGTH WBS PROJECT BP6.R009 = 0.102 MILES

PREPARED IN THE OFFICE OF:
RS&H
8521 SIX FORKS ROAD, SUITE 400
RALEIGH, NC 27615
NC FIRM LICENSE No: F-0493
FOR THE NORTH CAROLINA DEPARTMENT OF TRANSPORTATION
2024 STANDARD SPECIFICATIONS

RIGHT OF WAY DATE:
SEPTEMBER 29, 2023

LETTING DATE:
JUNE 18, 2025

DANA PACZEK, PE
PROJECT ENGINEER

JENNY YANG
PROJECT DESIGN ENGINEER

ADAM BRITT
NCDOT CONTACT

HYDRAULICS ENGINEER

ROADWAY DESIGN ENGINEER

SIGNATURE: _____
P.E.

SIGNATURE: _____
P.E.



DOCUMENT NOT CONSIDERED FINAL
UNLESS ALL SIGNATURES COMPLETED

Project Details:

Work Begin: N/A

Est. Completion: 10/2026

Rev. Completion: N/A

Contractor: APAC Atlantic Inc

NCDOT Contact: Donavon Hunt

Contract: \$582,165

Project Comments:

Date of availability is 08/18/2025

Detour Route:

- NC 55
- SR 1725 (Ashe Avenue)
- SR 1703 (Red Hill Church Rd)

**CONSTRUCTION
PROGRESS**

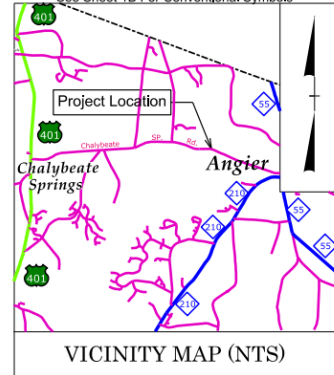
0%

08/18/2025

TIP PROJECT: HS-2006K

CONTRACT: DF00519

See Sheet 1A For Index of Sheets
See Sheet 1B For Conventional Symbols



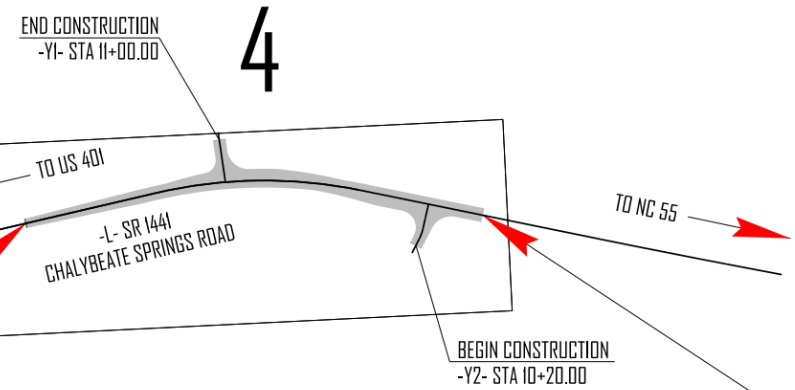
VICINITY MAP (NTS)

STATE OF NORTH CAROLINA
DIVISION OF HIGHWAYS
HARNETT COUNTY

LOCATION: SR 1441 (CHALYBEATE SPRINGS ROAD)
BETWEEN NC 55 AND US 401

TYPE OF WORK: GRADING, PAVING, AND DRAINAGE

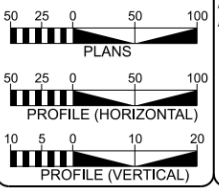
STATE	STATE PROJECT REFERENCE NO.	SHEET NO.	TOTAL SHEETS
N.C.	HS-2006K	1	
STATE PROJ. NO.	F.A. PROJ. NO.	DESCRIPTION	
49312.1.15	HSIP-1441(005)	PE	
49312.2.15		ROW	
49312.2.28		UTILITIES	
49312.3.15		CONST	



BEGIN TIP PROJECT HS-2006K
-L- STA 11+00.00

END TIP PROJECT HS-2006K
-L- STA 22+40.00

GRAPHIC SCALES



DESIGN DATA

ADT 2024 = 3,300
ADT 2044 = 4,900
K = %
D = %
T = 6 %
V = 50 MPH
* TTST = 2% DUAL = 4%
FUNC CLASS =
MINOR COLLECTOR
Subregional TIER

PROJECT LENGTH

HS-2006K TOTAL LENGTH = 0.216 MILES

Prepared in the Office of:

DIVISION OF HIGHWAYS

431 TRANSPORTATION DR., FAYETTEVILLE NC 28301

2024 STANDARD SPECIFICATIONS

RIGHT OF WAY DATE:
SEPTEMBER 30, 2024

LETTING DATE:
JULY 16, 2025

JOHN GAUTHIER
PROJECT ENGINEER

JULIO WILLIAMS
PROJECT DESIGN ENGINEER

HYDRAULICS ENGINEER

SIGNATURE P.E.
ROADWAY DESIGN ENGINEER

SIGNATURE P.E.



Project Details:

Work Begin: N/A

Est. Completion: 06/2026

Rev. Completion: N/A

Contractor: Highland Paving Co., LLC

NCDOT Contact: Donavon Hunt

Contract: \$692,317

Project Comments:

Date of availability is 08/18/2025

CONSTRUCTION PROGRESS

0%

08/18/2025

NTS

NCDOT, Div. 6 HMIP (Active Project)

Contract	Project	Contractor	Let	Completion	Progress	Cost	County
DF00441	Concrete installations in Division 6 (curb ramps)	Morgan Trucking & GC	09/2023	10/2025	77% 07/07/2025	\$2,530,730	Bladen, Cumberland, Harnett, & Robeson
DF00475	Resurfacing, milling, & pavement markings along 20 SR's totaling 22.08 miles	Highland Paving	04/2024	10/2025	41% 06/30/2025	\$3,178,982	Harnett
DF00493	Concrete installations.	Eastern Earthscapes & Construction LLC	09/2024	10/2026	16% 07/22/2025	\$688,923	Bladen, Columbus, Cumberland, Harnett & Robeson
DF00499	Widening, resurfacing & pavement markings along 11 SR's totaling 20.33 miles	Fred Smith Co.	10/2024	04/2026	73% 07/31/2025	\$2,841,205	Harnett
DF00510	Permanent raised pavement marker installations along 1,195 miles of roadways	McCain Striping Service, Inc.	03/2025	10/2025	50% 07/22/2025	\$531,589	Bladen, Columbus, Cumberland, Harnett, & Robeson
DF00515	Resurfacing, Widening, Milling, & Pavement Markings (Various routes including (S.10th St.) & SR 1542 within CAMPO Boundary	Johnson Brothers	04/2025	11/2026	0% 08/18/2025	\$2,581,068	Harnett

NCDOT, Division 6 – STIP (Future)

TIP / WBS	County	Project	R/W	Let	Est. Project Cost
R-5890	Harnett	US 401 (North Main Street) from Parker Lane to McKinney Parkway – construct median and traffic signal	06/2029	01/2031	\$17,410,000
R-5953	Harnett	NC 55 from NC 27 in Coats to Old Stage Road – widen existing & construct new alignment	TBD	TBD	\$85,500,000

NCDOT, Division 6 - LAP (Future)

TIP / WBS	County	Project	R/W	Let	Est. Project Cost
BL-0090	Harnett	SR 1500 (E. McIver Street), b/w Angier Elementary School and S. Wilma Street (ss) & S. Wilma Street, b/w SR 1500 and approx. 700' south of SR 1500 (ws) - Sidewalk	2025	09/2026	\$1,098,000
EB-6020	Harnett	Sidewalk extensions along: <ul style="list-style-type: none"> • N . Willow Street, b/w E. Julia Street and SR 1500 (Junny Road) • SR 1500 (Junny Road), b/w N. Willow Street and Glen Meadow Drive • W. Lillington Street, b/w S. Park Street and NC 210 	10/2024	09/2025	\$1,782,000

