

NC Capital Area Metropolitan Planning Organization



# NCDOT Division 6 Harnett County Project Report June 2026





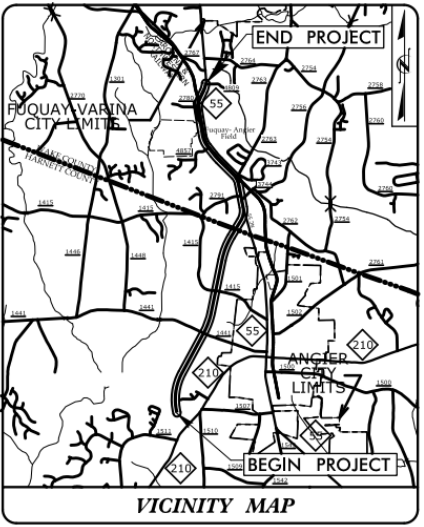
STATE OF NORTH CAROLINA  
DIVISION OF HIGHWAYS

**HARNETT & WAKE COUNTIES**

LOCATION: NC 55 FROM NC 210 TO SR 4809 (JICARILLA LANE)

TYPE OF WORK: PAVING, GRADING, DRAINAGE, SIGNALS & CULVERT

STATE	STATE PROJECT REFERENCE NO.	SHEET NO.	TOTAL SHEETS
N.C.	R-5705B	1	
STATE PROJ. NO.	F.A. PROJ. NO.	DESCRIPTION	
46377.1.3		PE	
46377.2.2		ROW	
46377.2.6		UTILITIES	
46377.3.2		CONST.	



TIP PROJECT: R-5705B

CONTRACT: C204745

**Project Details:**

Work Begin: 03/2023

Est. Completion: 05/2027

Rev. Completion: 10/2027

Contractor: Highland Paving

NCDOT Contact: Donavon Hunt

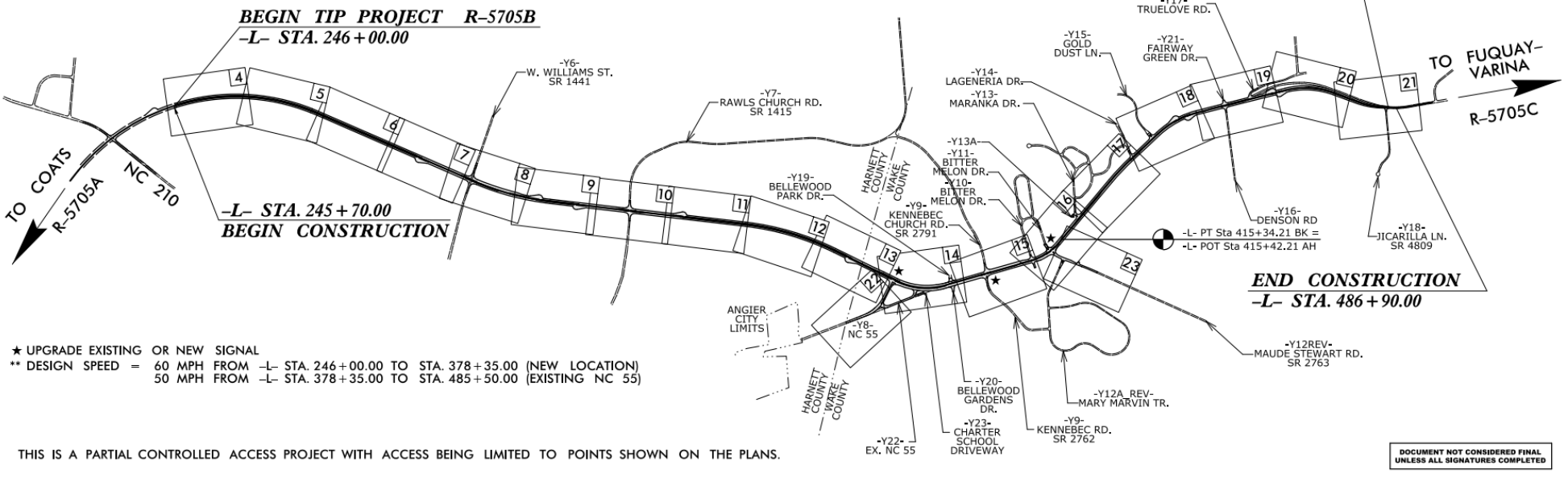
Contract: \$61,497,777

**Project Comments:**

Harnett County portion of project is located on new alignment.

Ongoing work:

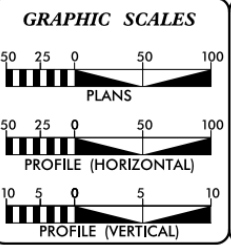
- Drainage infrastructure
- Grading



\* UPGRADE EXISTING OR NEW SIGNAL  
 \*\* DESIGN SPEED = 60 MPH FROM -L- STA. 246+00.00 TO STA. 378+35.00 (NEW LOCATION)  
 50 MPH FROM -L- STA. 378+35.00 TO STA. 485+50.00 (EXISTING NC 55)

THIS IS A PARTIAL CONTROLLED ACCESS PROJECT WITH ACCESS BEING LIMITED TO POINTS SHOWN ON THE PLANS.

DOCUMENT NOT CONSIDERED FINAL  
UNLESS ALL SIGNATURES COMPLETED



**DESIGN DATA**

ADT 2022 =	30,200
ADT 2045 =	44,200
K =	9 %
D =	60 %
T =	4 %
**V =	50 & 60 MPH
* TTST =	1% DUAL 3%
FUNC CLASS =	MINOR ARTERIAL
REGIONAL TIER	

**PROJECT LENGTH**

LENGTH ROADWAY PROJECT R-5705B	= 4.536 MILES
TOTAL LENGTH PROJECT	= 4.536 MILES

Prepared For:  
**DIVISION OF HIGHWAYS**  
1000 Birch Ridge Dr., Raleigh, NC, 27610

By:  
**TGS ENGINEERS**  
706 HILLSBOROUGH ST SUITE 200 RALEIGH, NC 27603

PH (919) 773-8887  
CORP. LICENSE NO.: C-0275

2018 STANDARD SPECIFICATIONS

**RIGHT OF WAY DATE:**  
MARCH 3, 2021

**LETTING DATE:**  
OCTOBER 18, 2022

**TOMMY REGISTER, P.E.**  
PROJECT ENGINEER

**KIM L. GILLESPIE, PE**  
NCDOT CONTACT

**HYDRAULICS ENGINEER**

Developed by:  
**Randy Pileggi**  
SIGNATURE: 9/13/2022 | 8:56 AM EST

**ROADWAY DESIGN ENGINEER**

Developed by:  
**Tommy Register**  
SIGNATURE: 9/13/2022 | 8:56 AM EST



**CONSTRUCTION PROGRESS**

**52%**

04/30/2026

# NCDOT, Division 6 - Active Projects

Contract	Project	Contractor	Let	Completion	Progress	Cost	County
DF00493	Concrete installations.	Eastern Earthscapes & Construction LLC	09/2024	10/2026	53% 02/22/2026	\$688,923	Bladen, Columbus, Cumberland, Harnett & Robeson
DF00515	Resurfacing, widening, milling, & pavement markings (Various routes; includes (S.10th St.) & SR 1542 within CAMPO Boundary	Johnson Brothers	04/2025	11/2026	0% 05/18/2026	\$2,581,068	Harnett
DF00533	Widening, resurfacing, milling, & pavement markings (NC 27, SR 1700 (Cane Mill Road), & SR 1705 (Fairground Road) in CAMPO Boundary	Johnson Brothers	11/2025	06/2027	0% 05/18/2026	\$1,873,101	Harnett

# NCDOT, Division 6 - Future Projects (details subject to change)

TIP	Project	R/W	Let	Est. Cost	County
EB-6020	Sidewalk extensions in Angier (LAAPP) along: <ul style="list-style-type: none"> <li>N . Willow Street, b/w E. Julia Street and SR 1500 (Junny Road)</li> <li>SR 1500 (Junny Road), b/w N. Willow Street and Glen Meadow Drive</li> <li>W. Lillington Street, b/w S. Park Street and NC 210</li> </ul>	10/2024	09/2025*	\$1,782,000	Harnett
BL-0090	SR 1500 (E. McIver Street), b/w Angier Elementary School and S. Wilma Street (ss) & S. Wilma Street, b/w SR 1500 and approx. 700' south of SR 1500 (ws) - Sidewalk	08/2025	09/2026	\$1,148,000	Harnett
R-5890	US 401 (North Main Street) from Parker Lane to McKinney Parkway – construct median and traffic signal	2029	TBD	\$16,200,000	Harnett



Philip Hart  
 Division 6 Planning Engineer  
 Phone: 910-364-0622  
 Email: [pjhart@ncdot.gov](mailto:pjhart@ncdot.gov)