





Comprehensive Transportation Plan


Plan date: December 6, 2016


Freeways

	Existing
	Needs Improvement
	Recommended


Expressways


 Existing


 Needs Improvement

 Recommended

Boulevards

 Existing

 Needs Improvement

 Recommended

Other Major Thoroughfares

Existing

Needs Improvement






Recommended

Minor Thoroughfares

Existing

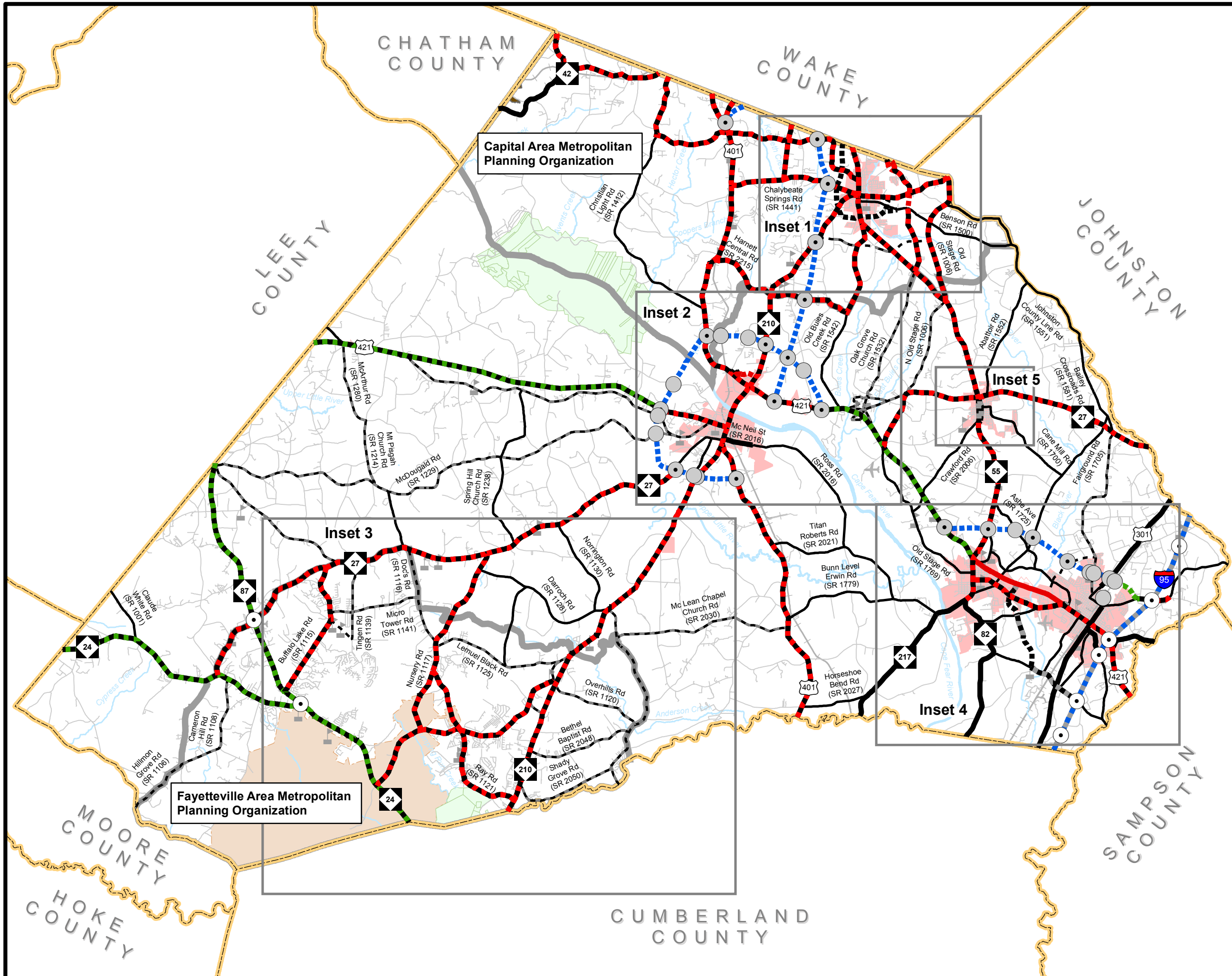
Needs Improvement

Recommended

-  Existing Interchange
-  Proposed Interchange
-  Interchange Needs Improvement
-  Existing Grade Separation
-  Proposed Grade Separation



Refer to CTP document for more details



Highway Map Inset 1



Harnett County **DRAFT**

Comprehensive Transportation Plan

Plan date: December 6, 2016

- Freeways**
- Existing
 - Needs Improvement
 - Recommended
- Expressways**
- Existing
 - Needs Improvement
 - Recommended
- Boulevards**
- Existing
 - Needs Improvement
 - Recommended
- Other Major Thoroughfares**
- Existing
 - Needs Improvement
 - Recommended
- Minor Thoroughfares**
- Existing
 - Needs Improvement
 - Recommended
- Interchanges**
- Existing Interchange
 - Proposed Interchange
 - Interchange Needs Improvement
- Grade Separations**
- Existing Grade Separation
 - Proposed Grade Separation


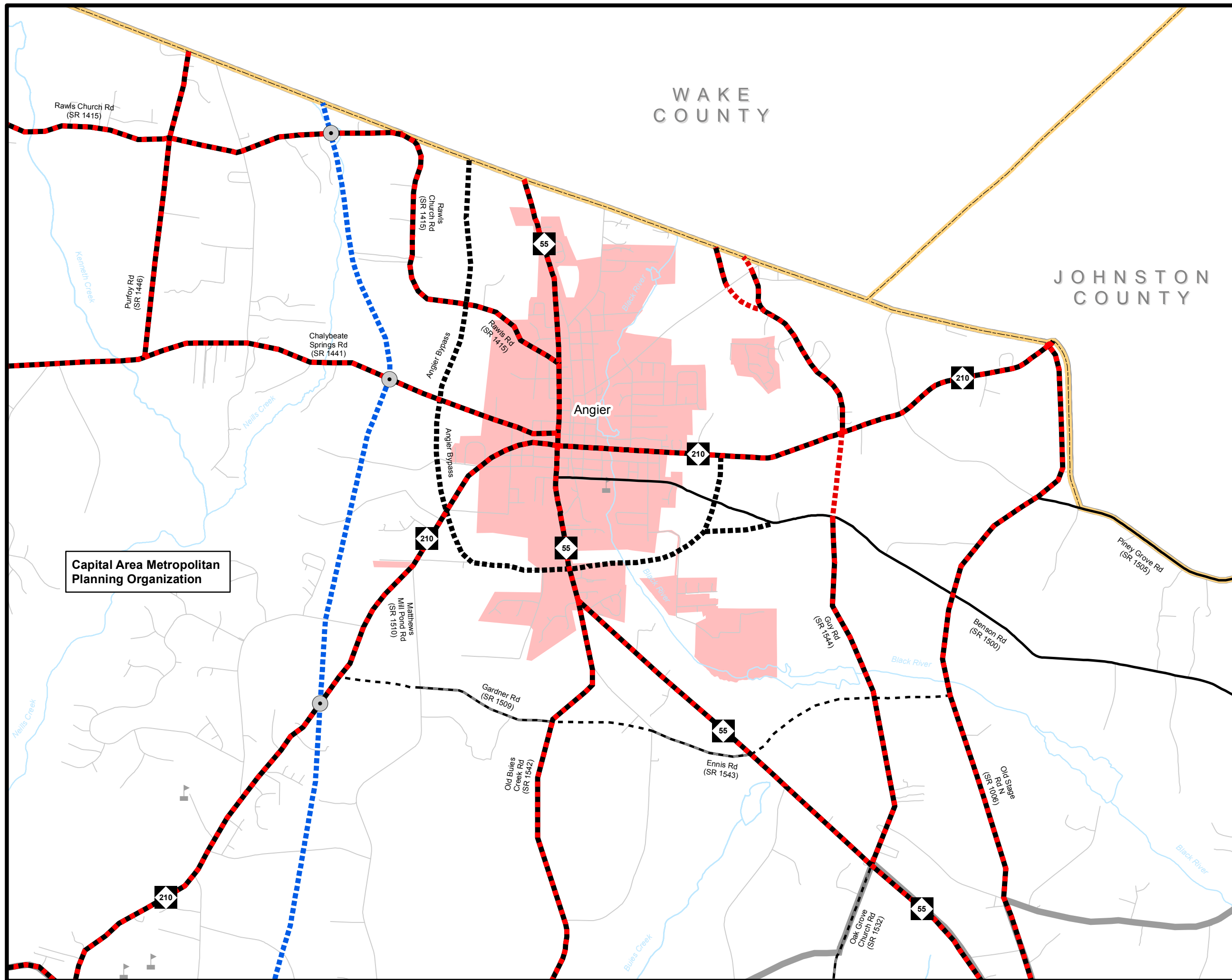
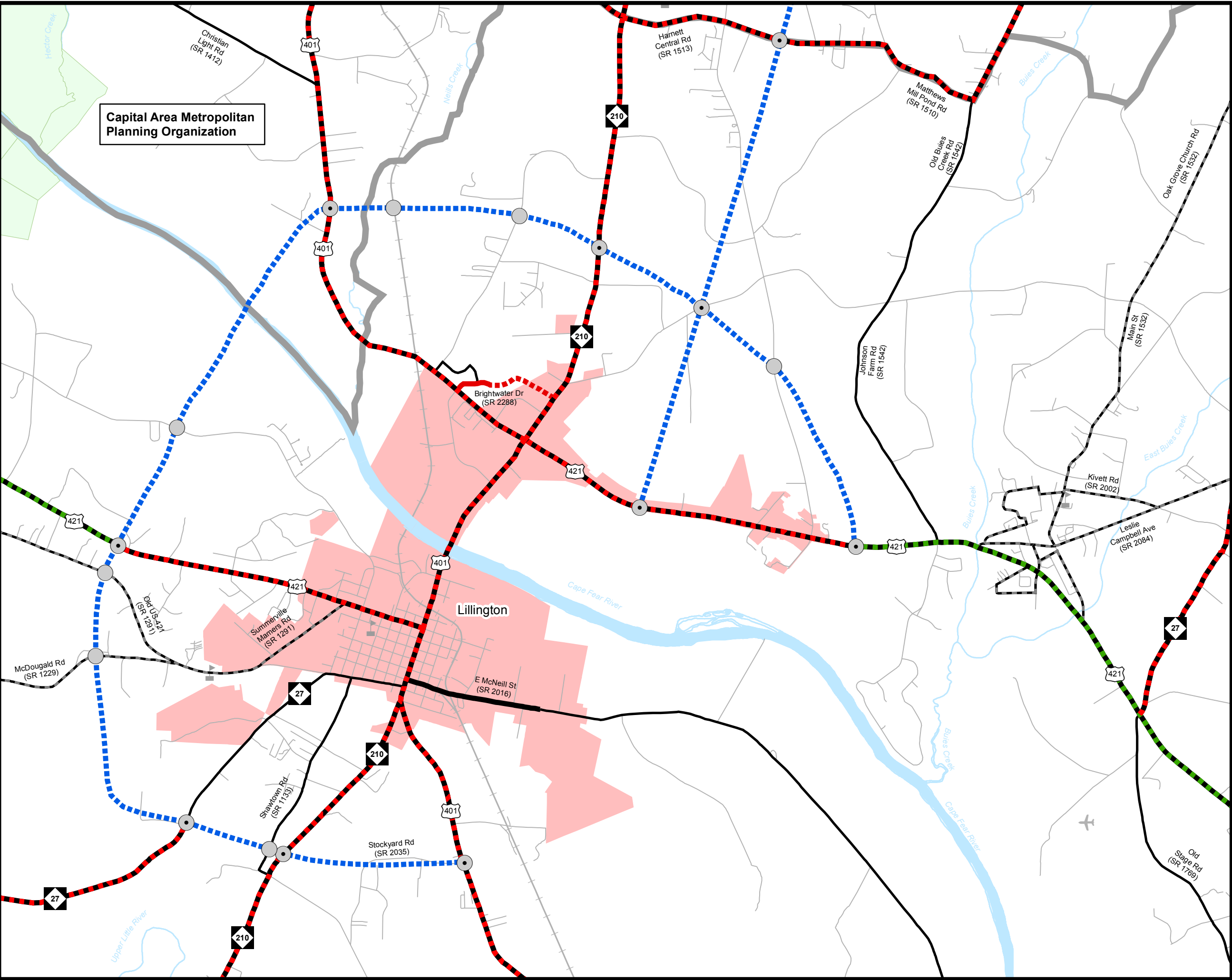


Figure 1 - Sheet 2A of 5
Base map date: June 1, 2016
Refer to CTP document for more details





Capital Area Metropolitan
Planning Organization

Highway Map
Inset 2



Harnett County
DRAFT

Comprehensive
Transportation Plan

Plan date: December 6, 2016

- Freeways**
- Existing
 - Needs Improvement
 - Recommended
- Expressways**
- Existing
 - Needs Improvement
 - Recommended
- Boulevards**
- Existing
 - Needs Improvement
 - Recommended
- Other Major Thoroughfares**
- Existing
 - Needs Improvement
 - Recommended
- Minor Thoroughfares**
- Existing
 - Needs Improvement
 - Recommended
- Existing Interchange
- Proposed Interchange
- Interchange Needs Improvement
- Existing Grade Separation
- Proposed Grade Separation



Figure 1 - Sheet 2B of 5

Base map date: June 1, 2016

Refer to CTP document for more details

Highway Map Inset 3



Harnett County DRAFT

Comprehensive Transportation Plan

Plan date: December 6, 2016

Freeways

- Existing
- Needs Improvement
- Recommended

Expressways

- Existing
- Needs Improvement
- Recommended

Boulevards

- Existing
- Needs Improvement
- Recommended

Other Major Thoroughfares

- Existing
- Needs Improvement
- Recommended

Minor Thoroughfares

- Existing
- Needs Improvement
- Recommended

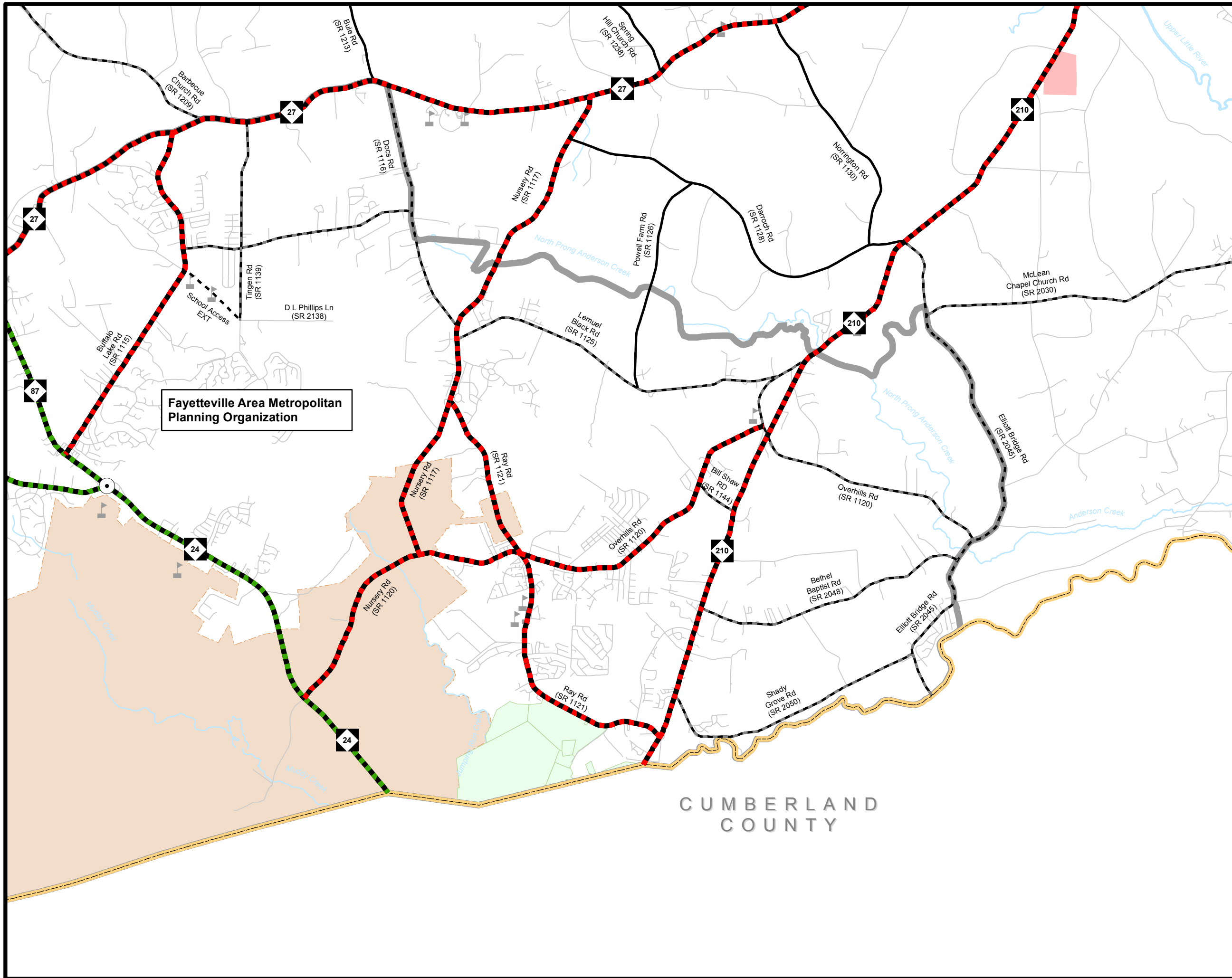
- Existing Interchange
- Proposed Interchange
- Interchange Needs Improvement
- Existing Grade Separation
- Proposed Grade Separation

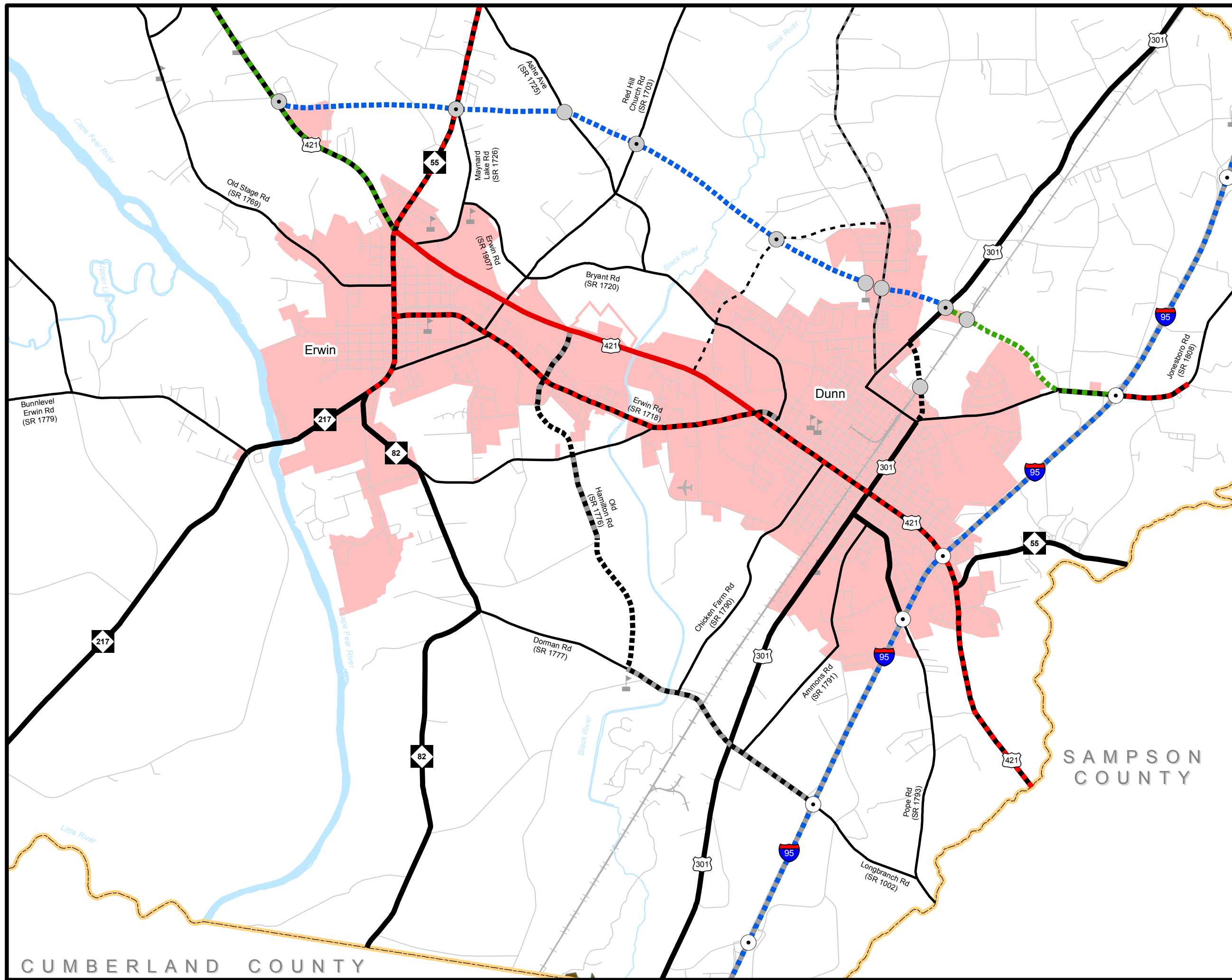
0 0.375 0.75 1.5 Miles



Figure 1 - Sheet 2C of 5
Base map date: June 1, 2016

Refer to CTP document for more details





Highway Map Inset 4



Harnett County **DRAFT**

Comprehensive Transportation Plan

Plan date: December 6, 2016

- Freeways**
- Existing
 - Needs Improvement
 - Recommended
- Expressways**
- Existing
 - Needs Improvement
 - Recommended
- Boulevards**
- Existing
 - Needs Improvement
 - Recommended
- Other Major Thoroughfares**
- Existing
 - Needs Improvement
 - Recommended
- Minor Thoroughfares**
- Existing
 - Needs Improvement
 - Recommended
- Interchange and Grade Separation**
- Existing Interchange
 - Proposed Interchange
 - Interchange Needs Improvement
 - Existing Grade Separation
 - Proposed Grade Separation

0 0.225 0.45 0.9 Miles



Figure 1 - Sheet 2D of 5

Base map date: June 1, 2016

Refer to CTP document for more details

Highway Map Inset 5



Harnett County **DRAFT**

Comprehensive Transportation Plan

Plan date: December 6, 2016

Freeways

- Existing
- Needs Improvement
- Recommended

Expressways

- Existing
- Needs Improvement
- Recommended

Boulevards

- Existing
- Needs Improvement
- Recommended

Other Major Thoroughfares

- Existing
- Needs Improvement
- Recommended

Minor Thoroughfares

- Existing
- Needs Improvement
- Recommended

- Existing Interchange
- Proposed Interchange
- Interchange Needs Improvement
- Existing Grade Separation
- Proposed Grade Separation

0 0.075 0.15 0.3 Miles



Figure 1 - Sheet 2E of 5
Base map date: June 1, 2016

Refer to CTP document for more details

