







Plan date: December 6, 2016




Fixed Guideway

	Existing
	Needs Improvement
	Recommended


Operational Strategies


	Existing
	Needs Improvement
	Recommended

Rail Corridor



	Active
	Inactive
	Recommended

High Speed Rail Corridor



 Existing



 Recommended

Multimodal Connector

	Existing
	Recommended

Park and Ride Lot

	Existing
	Recommended

 Existing Grade Separation
 Proposed Grade Separation



Sheet 3 of 5
Base map date: June 1, 2016
Refer to CTP document for more details

