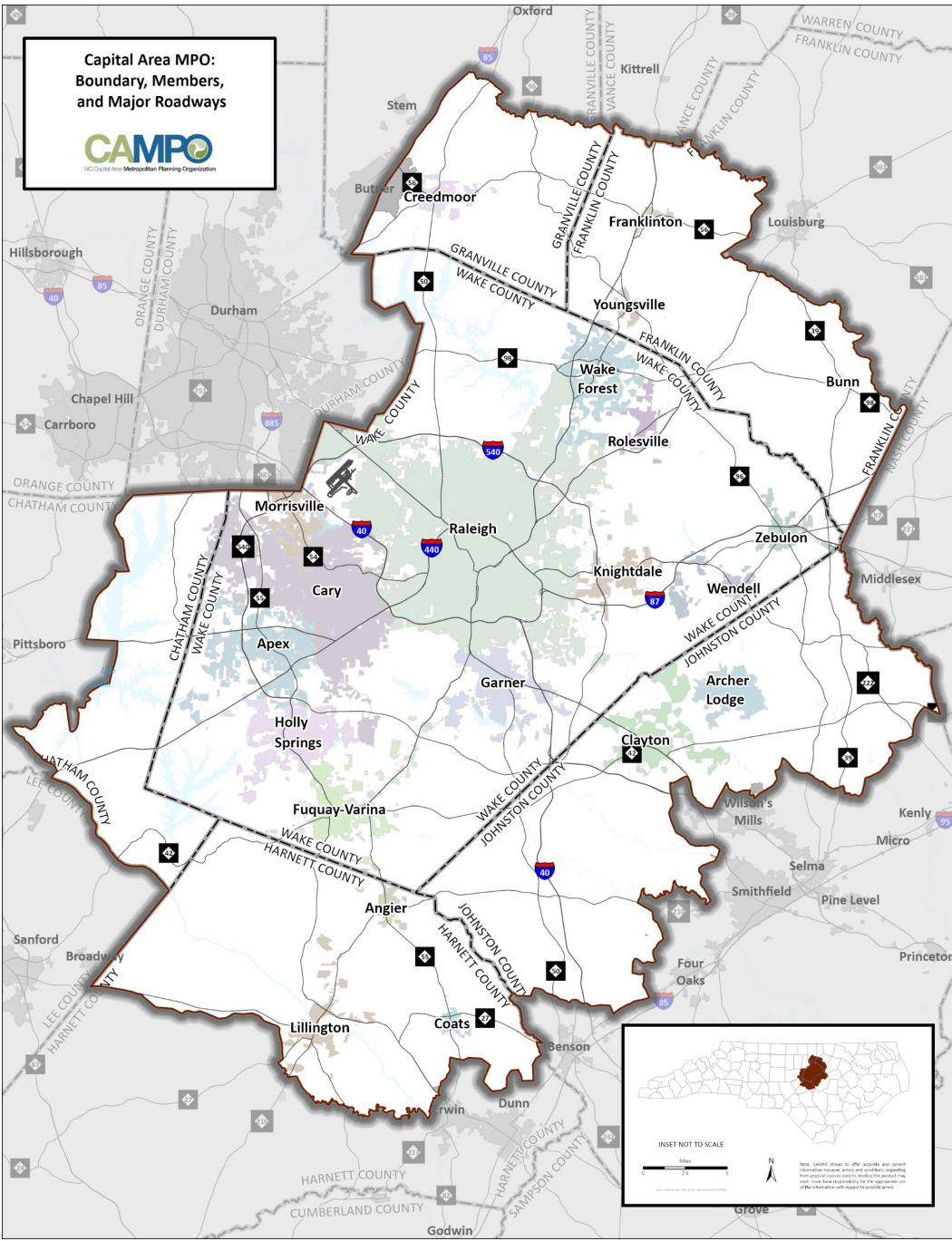


Capital Area MPO:  
Boundary, Members,  
and Major Roadways



NC Capital Area Metropolitan Planning Organization



# NCDOT Division 6 Harnett County Project Report May 2026





STATE OF NORTH CAROLINA  
DIVISION OF HIGHWAYS

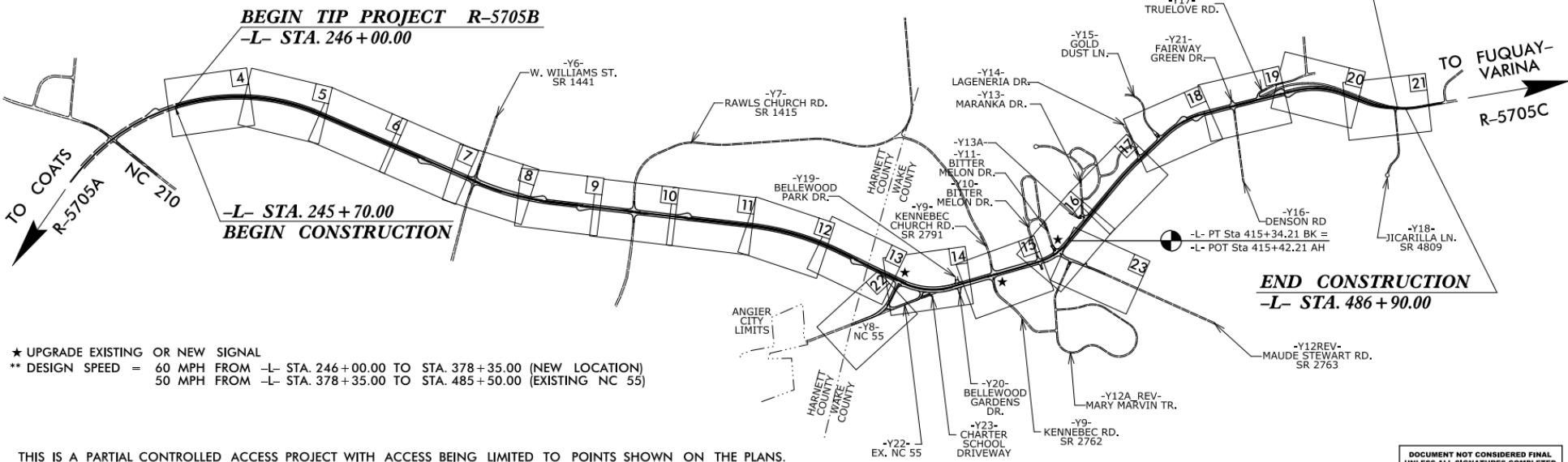
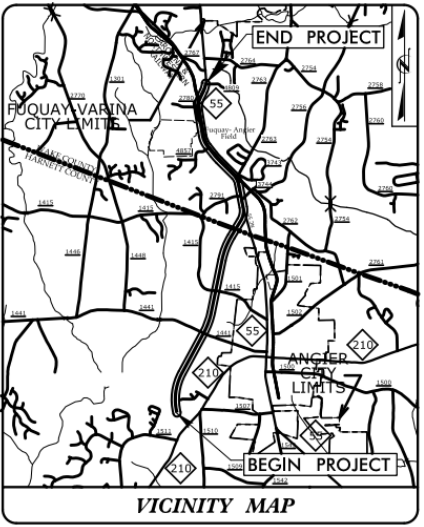
**HARNETT & WAKE COUNTIES**

LOCATION: NC 55 FROM NC 210 TO SR 4809 (JICARILLA LANE)

TYPE OF WORK: PAVING, GRADING, DRAINAGE, SIGNALS & CULVERT

STATE	STATE PROJECT REFERENCE NO.	SHEET NO.	TOTAL SHEETS
N.C.	R-5705B	1	
STATE PROJ. NO.	F.A. PROJ. NO.	DESCRIPTION	
46377.1.3		PE	
46377.2.2		ROW	
46377.2.6		UTILITIES	
46377.3.2		CONST.	

CONTRACT: C204745 TIP PROJECT: R-5705B



★ UPGRADE EXISTING OR NEW SIGNAL  
 \*\* DESIGN SPEED = 60 MPH FROM -L- STA. 246+00.00 TO STA. 378+35.00 (NEW LOCATION)  
 50 MPH FROM -L- STA. 378+35.00 TO STA. 485+50.00 (EXISTING NC 55)

THIS IS A PARTIAL CONTROLLED ACCESS PROJECT WITH ACCESS BEING LIMITED TO POINTS SHOWN ON THE PLANS.

DOCUMENT NOT CONSIDERED FINAL UNLESS ALL SIGNATURES COMPLETED

**Project Details:**

Work Begin: 03/2023

Est. Completion: 05/2027

Rev. Completion: 10/2027

Contractor: Highland Paving

NCDOT Contact: Donavon Hunt

Contract: \$61,497,777

**Project Comments:**

Harnett County portion of project is located on new alignment.

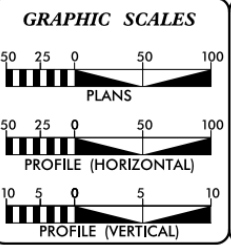
Ongoing work:

- Drainage infrastructure
- Grading

**CONSTRUCTION PROGRESS**

**51%**

03/31/2026



**DESIGN DATA**

ADT 2022 = 30,200  
 ADT 2045 = 44,200  
 K = 9 %  
 D = 60 %  
 T = 4 %

\*\*V = 50 & 60 MPH  
 \* TTST = 1% DUAL 3%  
 FUNC CLASS = MINOR ARTERIAL  
 REGIONAL TIER

**PROJECT LENGTH**

LENGTH ROADWAY PROJECT R-5705B = 4.536 MILES  
 TOTAL LENGTH PROJECT = 4.536 MILES

Prepared For:  
**DIVISION OF HIGHWAYS**  
 1000 Birch Ridge Dr., Raleigh, NC, 27610

By:  
**TOMMY REGISTER, P.E.**  
 PROJECT ENGINEER

Letting Date:  
 MARCH 3, 2021

Letting Date:  
 OCTOBER 18, 2022

**HYDRAULICS ENGINEER**

Developed by:  
 Randy Pruegg  
 SIGNATURE: 9/1/2022 | 8:56 AM EST

**ROADWAY DESIGN ENGINEER**

Developed by:  
 Tommy Register  
 SIGNATURE: 9/1/2022 | 8:56 AM EST



# NCDOT, Division 6 - Active Projects

Contract	Project	Contractor	Let	Completion	Progress	Cost	County
DF00493	Concrete installations.	Eastern Earthscapes & Construction LLC	09/2024	10/2026	53% 02/22/2026	\$688,923	Bladen, Columbus, Cumberland, Harnett & Robeson
DF00515	Resurfacing, widening, milling, & pavement markings (Various routes; includes (S.10th St.) & SR 1542 within CAMPO Boundary	Johnson Brothers	04/2025	11/2026	0% 05/06/2026	\$2,581,068	Harnett
DF00533	Widening, resurfacing, milling, & pavement markings (NC 27, SR 1700 (Cane Mill Road), & SR 1705 (Fairground Road) in CAMPO Boundary	Johnson Brothers	11/2025	06/2027	0% 05/06/2026	\$1,873,101	Harnett

# NCDOT, Division 6 - Future Projects (details subject to change)

TIP	Project	R/W	Let	Est. Cost	County
EB-6020	Sidewalk extensions in Angier (LAAPP) along: <ul style="list-style-type: none"> <li>N . Willow Street, b/w E. Julia Street and SR 1500 (Junny Road)</li> <li>SR 1500 (Junny Road), b/w N. Willow Street and Glen Meadow Drive</li> <li>W. Lillington Street, b/w S. Park Street and NC 210</li> </ul>	10/2024	09/2025*	\$1,782,000	Harnett
BL-0090	SR 1500 (E. McIver Street), b/w Angier Elementary School and S. Wilma Street (ss) & S. Wilma Street, b/w SR 1500 and approx. 700' south of SR 1500 (ws) - Sidewalk	2025	09/2026	\$1,098,000	Harnett
R-5890	US 401 (North Main Street) from Parker Lane to McKinney Parkway – construct median and traffic signal	2029	TBD	\$16,210,000	Harnett



Philip Hart  
 Division 6 Planning Engineer  
 Phone: 910-364-0622  
 Email: [pjhart@ncdot.gov](mailto:pjhart@ncdot.gov)