


Capital Area MPO:  
Boundary, Members,  
and Major Roadways



NC Capital Area Metropolitan Planning Organization



# NCDOT Division 6 Harnett County Project Report April 2026





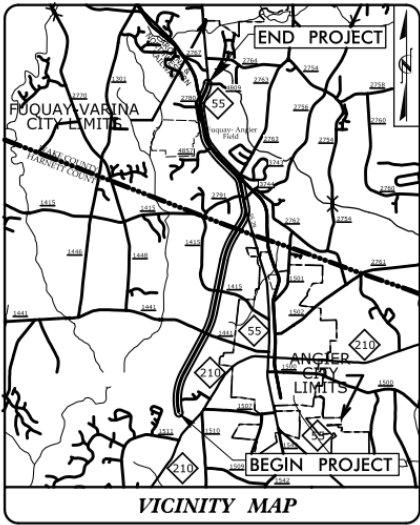
STATE OF NORTH CAROLINA  
DIVISION OF HIGHWAYS

**HARNETT & WAKE COUNTIES**

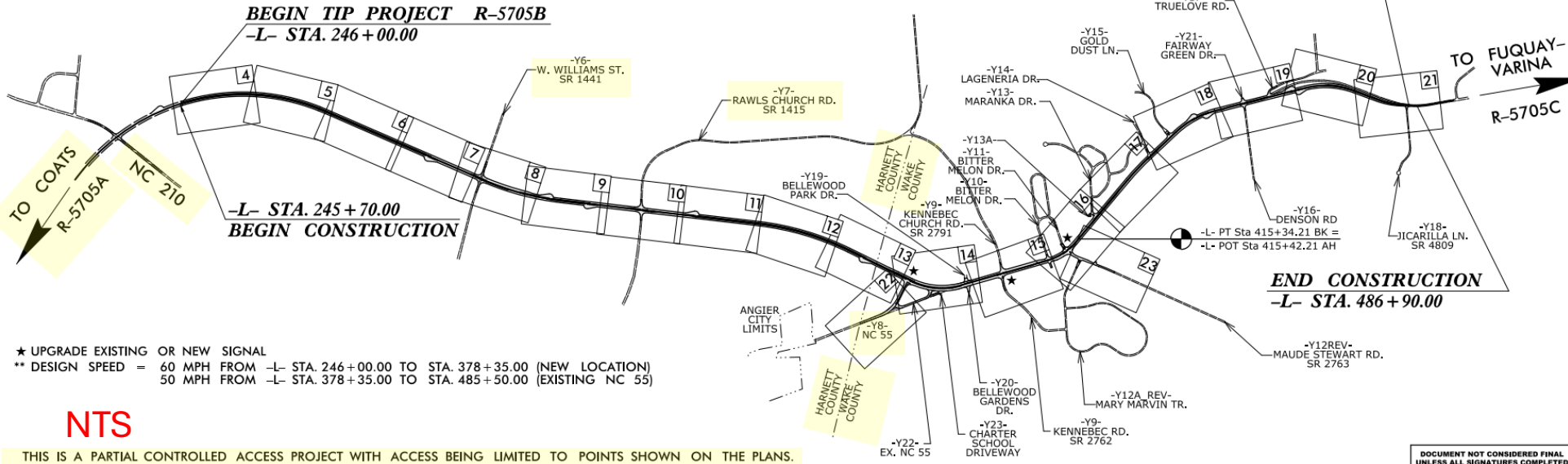
LOCATION: NC 55 FROM NC 210 TO SR 4809 (JICARILLA LANE)

TYPE OF WORK: PAVING, GRADING, DRAINAGE, SIGNALS & CULVERT

STATE	STATE PROJECT REFERENCE NO.	SHEET NO.	TOTAL SHEETS
N.C.	R-5705B	1	
STATE PROJ. NO.	F.A. PROJ. NO.	DESCRIPTION	
46377.1.3		PE	
46377.2.2		ROW	
46377.2.6		UTILITIES	
46377.3.2		CONST.	



END TIP PROJECT R-5705B  
-L- STA. 485 + 57.00



- \* UPGRADE EXISTING OR NEW SIGNAL
- \*\* DESIGN SPEED = 60 MPH FROM -L- STA. 246+00.00 TO STA. 378+35.00 (NEW LOCATION)
- 50 MPH FROM -L- STA. 378+35.00 TO STA. 485+50.00 (EXISTING NC 55)

**NTS**

THIS IS A PARTIAL CONTROLLED ACCESS PROJECT WITH ACCESS BEING LIMITED TO POINTS SHOWN ON THE PLANS.

DOCUMENT NOT CONSIDERED FINAL  
UNLESS ALL SIGNATURES COMPLETED

**Project Details:**

Work Begin: 03/2023

Est. Completion: 05/2027

Rev. Completion: 10/2027

Contractor: Highland Paving

NCDOT Contact: Donavon Hunt

Contract: \$61,497,777

**Project Comments:**

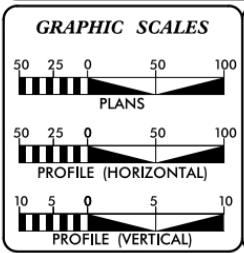
Harnett County portion of project is located on new alignment.

**CONSTRUCTION PROGRESS**

**50%**

02/28/2026

CONTRACT: C204745 TIP PROJECT: R-5705B



**DESIGN DATA**

ADT 2022 =	30,200
ADT 2045 =	44,200
K =	9 %
D =	60 %
T =	4 %
**V =	50 & 60 MPH
* TTST =	1% DUAL 3%
FUNC CLASS =	MINOR ARTERIAL
REGIONAL TIER	

**PROJECT LENGTH**

LENGTH ROADWAY PROJECT R-5705B	= 4.536 MILES
TOTAL LENGTH PROJECT	= 4.536 MILES

Prepared For:  
**DIVISION OF HIGHWAYS**  
1000 Birch Ridge Dr., Raleigh, NC, 27610

By:  
**TOMMY REGISTER, P.E.**  
PROJECT ENGINEER


Letting Date:  
**OCTOBER 18, 2022**

**HYDRAULICS ENGINEER**

By:  
**Kim L. Gillespie, PE**  
NCDOT CONTACT

**ROADWAY DESIGN ENGINEER**

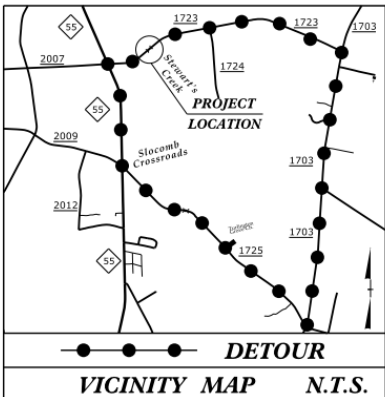
By:  
**Tommy Register**



WBS: BP6.R009

CONTRACT: DF00503

See Sheet 1A For Index of Sheets  
See Sheet 1B for Conventional Symbols



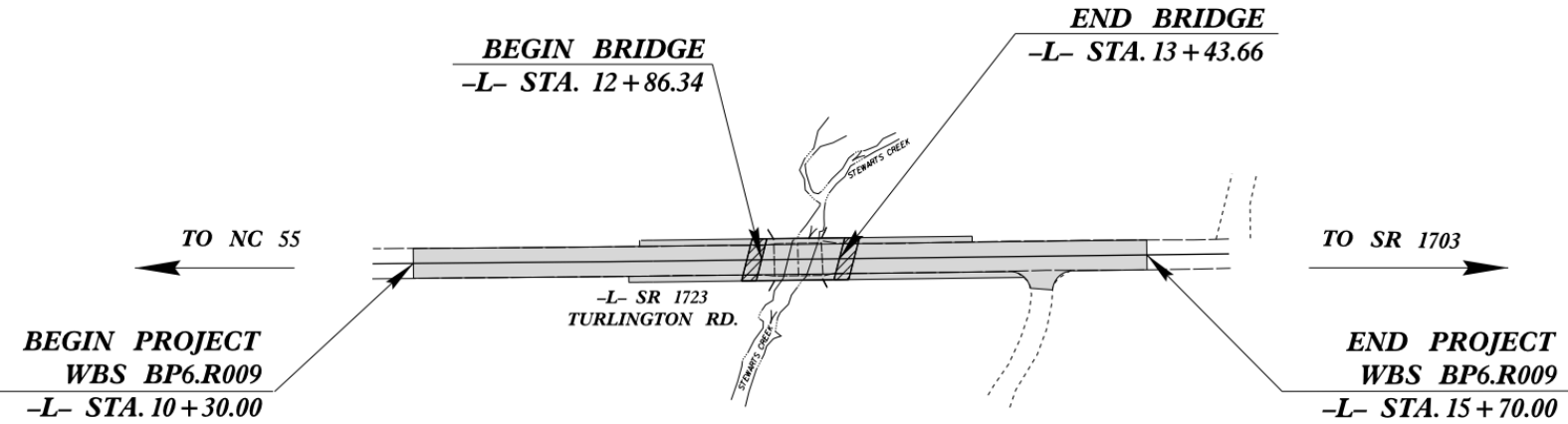
STATE OF NORTH CAROLINA  
DIVISION OF HIGHWAYS

# HARNETT COUNTY

**LOCATION: BRIDGE 420126 OVER STEWART CREEK  
ON SR 1723 (TURLINGTON ROAD)**

**TYPE OF WORK: GRADING, DRAINAGE, PAVING, AND STRUCTURE (BRIDGE)**

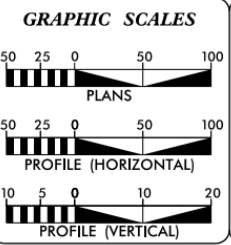
STATE	STATE PROJECT REFERENCE NO.	SHEET NO.	TOTAL SHEETS
N.C.	BP6.R009	1	
STATE PROJ. NO.	F.A. PROJ. NO.	DESCRIPTION	
BP6.R009.1	N/A	PE	
BP6.R009.2	N/A	RW UTILITY	
BP6.R009.3	N/A	CONSTRUCTION	



**NTS**

THERE IS NO CONTROL OF ACCESS ON THIS PROJECT.

DOCUMENT NOT CONSIDERED FINAL  
UNLESS ALL SIGNATURES COMPLETED



**DESIGN DATA**

ADT 2024 = 1,040  
ADT 2044 = 1,690

T = 6 %  
V = 60 MPH

FUNC CLASS = LOCAL

**PROJECT LENGTH**

LENGTH ROADWAY WBS PROJECT BP6.R009 = 0.091 MILES  
LENGTH STRUCTURE WBS PROJECT BP6.R009 = 0.011 MILES  
TOTAL LENGTH WBS PROJECT BP6.R009 = 0.102 MILES

PREPARED IN THE OFFICE OF:  
**RS&H**  
8521 SIX FORKS ROAD, SUITE 400  
RALEIGH, NC 27615  
NC FIRM LICENSE No: F-0493

FOR THE NORTH CAROLINA DEPARTMENT OF TRANSPORTATION

2024 STANDARD SPECIFICATIONS

**RIGHT OF WAY DATE:**  
SEPTEMBER 29, 2023

**LETTING DATE:**  
JUNE 18, 2025

**DANA PACZEK, PE**  
PROJECT ENGINEER

**JENNY YANG**  
PROJECT DESIGN ENGINEER

**ADAM BRITT**  
NCDOT CONTACT

**HYDRAULICS ENGINEER**

**ROADWAY DESIGN ENGINEER**

SIGNATURE: \_\_\_\_\_ P.E.

SIGNATURE: \_\_\_\_\_ P.E.



**Project Details:**

Work Begin: N/A

Est. Completion: 10/2026

Rev. Completion: N/A

Contractor: APAC Atlantic Inc

NCDOT Contact: Donavon Hunt

Contract: \$582,165

**Project Comments:**

Detour Route:

- NC 55
- SR 1725 (Ashe Avenue)
- SR 1703 (Red Hill Church Rd)

**CONSTRUCTION PROGRESS**

# 89%

03/15/2026

## NCDOT, Division 6 HMIP (Active Project)

Contract	Project	Contractor	Let	Completion	Progress	Cost	County
DF00493	Concrete installations.	Eastern Earthscapes & Construction LLC	09/2024	10/2026	53% 02/22/2026	\$688,923	Bladen, Columbus, Cumberland, Harnett & Robeson
DF00515	Resurfacing, widening, milling, & pavement markings (Various routes; includes (S.10th St.) & SR 1542 within CAMPO Boundary	Johnson Brothers	04/2025	11/2026	0% 03/25/2026	\$2,581,068	Harnett
DF00533	Widening, resurfacing, milling, & pavement markings (NC 27, SR 1700 (Cane Mill Road), & SR 1705 (Fairground Road) in CAMPO Boundary	Johnson Brothers	11/2025	06/2027	0% 02/19/2026	\$1,873,101	Harnett

## NCDOT, Division 6 – Future Projects (Project details subject to change)

TIP	Project	R/W	Let	Est. Cost	County
EB-6020	Sidewalk extensions in Angier (LAAPP) along: <ul style="list-style-type: none"> <li>• N . Willow Street, b/w E. Julia Street and SR 1500 (Junny Road)</li> <li>• SR 1500 (Junny Road), b/w N. Willow Street and Glen Meadow Drive</li> <li>• W. Lillington Street, b/w S. Park Street and NC 210</li> </ul>	10/2024	09/2025*	\$1,782,000	Harnett
BL-0090	SR 1500 (E. McIver Street), b/w Angier Elementary School and S. Wilma Street (ss) & S. Wilma Street, b/w SR 1500 and approx. 700' south of SR 1500 (ws) - Sidewalk	2025	09/2026	\$1,098,000	Harnett
R-5890	US 401 (North Main Street) from Parker Lane to McKinney Parkway – construct median and traffic signal	2029	TBD	\$16,210,000	Harnett

